





2 **On My Mind:** Supporting the Warfighter

» Features

4 Military Support Drives Value, Power of GEOINT Into Hands of Mission Partners

6 Experiments, Demonstrations Add Value to New, Emerging Capabilities

7 Military Gives Real-World Context to NGA Warfighter Support

8 Air Force GEOINT Office Promotes Next Generation Intelligence Collaboration

10 NSG Expeditionary Architecture Reshapes GEOINT

12 GEOINT a Pivotal Combat Multiplier in Iraq

14 NGA's Enduring Presence in Iraq

16 Service NGA Support Teams Serve the Line

19 USTRANSCOM Commander Visits NGA Campus West

19 AFRICOM Commander Visits NGA Campus East

20 Scene Visualization Advancements Great Boon to Partners

22 InnoVision Rallies Mission Partners, Codifies Mobile Application Standards

» History

24 Cuban Missile Crisis Marked Coming of Age

26 DMA Retrospective: 40 Years Later

DIRECTOR
Letitia A. Long
DEPUTY DIRECTOR
Lloyd Rowland
OFFICE OF CORPORATE COMMUNICATIONS, DIRECTOR
Sharon Flowers, Acting
EDITOR
Susan H. Meisner
GRAPHIC ARTIST
Maurice M. Smith

Published by the National Geospatial-Intelligence Agency
Office of Corporate Communications
Telephone: (571) 557-5400
DSN 547-5400
E-mail: pathfinder@nga.mil

The Pathfinder is the National Geospatial-Intelligence Agency publication that promotes awareness and understanding of geospatial intelligence. The Pathfinder is an authorized Department of Defense publication for members of the Department of Defense. Contents of this publication are not necessarily the official view of, or endorsed by, the U.S. government, Department of Defense or NGA. Articles in the Pathfinder may be reproduced in whole or in part without permission, unless stated otherwise. If reproduced, credit the author and the "National Geospatial-Intelligence Agency, the Pathfinder magazine." Any reproduction of graphics, photographs and imagery is subject to the original copyright.

On the Cover: In Mirzaka, Afghanistan, Nov. 4, Army Sgt. Sean Haskins provides security. As a Department of Defense combat support and intelligence community agency, the National Geospatial-Intelligence Agency provides geospatial intelligence to the military worldwide, supporting both warfighter and civil affairs missions. DOD photo by Air Force Sgt. Barry Loo. Cover design by Maurice Smith.

On the Back Cover: According to a U.S. Army Corps of Engineers Baltimore District website, Public Law 99-572 authorized the Korean War Veterans Memorial "…to honor members of the U.S. armed forces who served in the Korean War, particularly those who were killed in action, are still missing in action or were held as prisoners of war." The site, dedicated in 1995, is adjacent to the Lincoln Memorial directly across the reflecting pool from the Vietnam Veterans Memorial in Washington, D.C. The memorial includes statues of 14 soldiers, three Marines, one sailor and one airman and a mural wall consisting of 41 panels with 2,400 images of Army, Navy, Marine Corps, Air Force and Coast Guard personnel and their equipment. In NGA photographer Rob Cox's photo the statues reflect in the black granite of the mural wall. Memorial Day, observed on May 28 this year, commemorates the men and women who died in military service. Back cover design by Maurice Smith.